TEXAS
U.S. Congressional Districts
HB3 - Conference Committee Report 10-9-03
PLAN 01374C

EXHIBIT
tabbies
C

LEGEND

plan 01374C shaded
Counties

plan 01374C
10/9/2003 02.40.32

Scale 1 : 4975022
MAP-5000C REQUEST-19318

1 inch = 78.52 miles
October 09, 2003 3:18 AM

TEXAS LEGISLATIVE COUNCIL

plan 01374C 10/9/2003 02.40.32

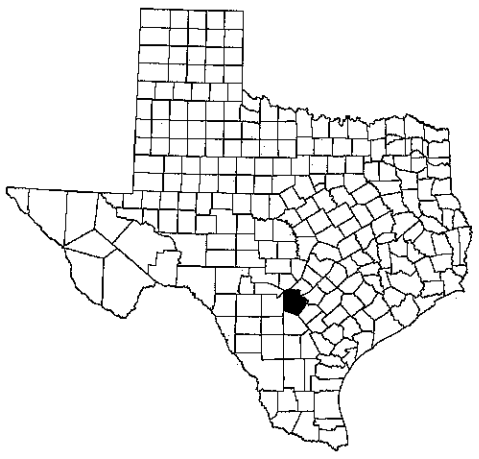

BEXAR COUNTY
U.S. Congressional Districts
HB3 - Conference Committee Report 10-9-03
PLAN 01374C

LEGEND

plan 01374C	shaded
Counties	
2002G VTDs	

MAP:5900C REQUEST:19318
Scale 1 : 293039
1 inch = 4.62 miles
October 09, 2003 3:18 AM

TEXAS LEGISLATIVE COUNCIL

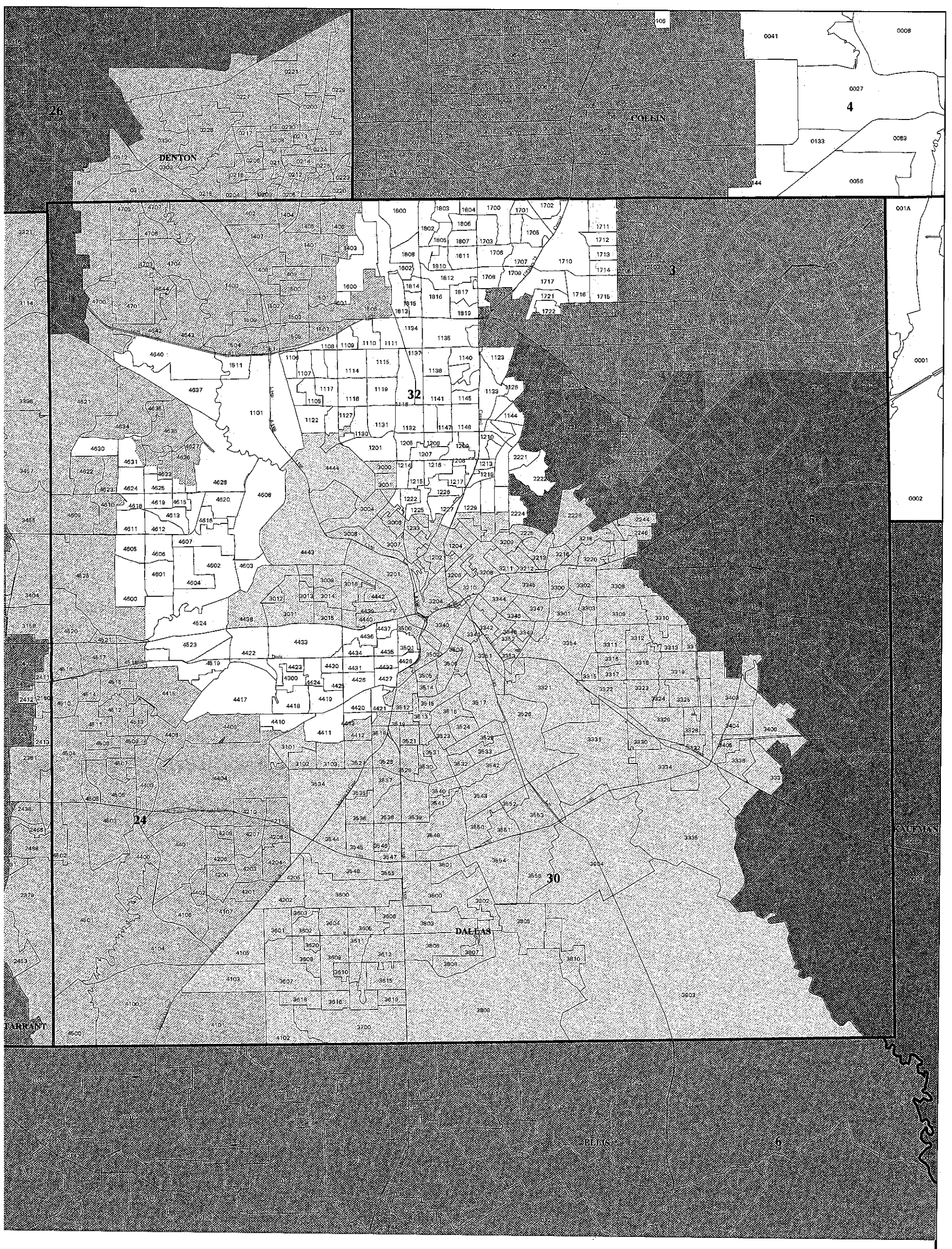

plan 01374C 10/9/2003 02.40.32

DALLAS COUNTY
U.S. Congressional Districts
HB3 - Conference Committee Report 10-9-03
PLAN 01374C

LEGEND

plan 01374C	shaded
Counties	
2002G VTDs	

MAP:5900C REQUEST:19318
Scale 1 : 213150
1 inch = 3.36 miles
October 09, 2003 3:19 AM

TEXAS LEGISLATIVE COUNCIL

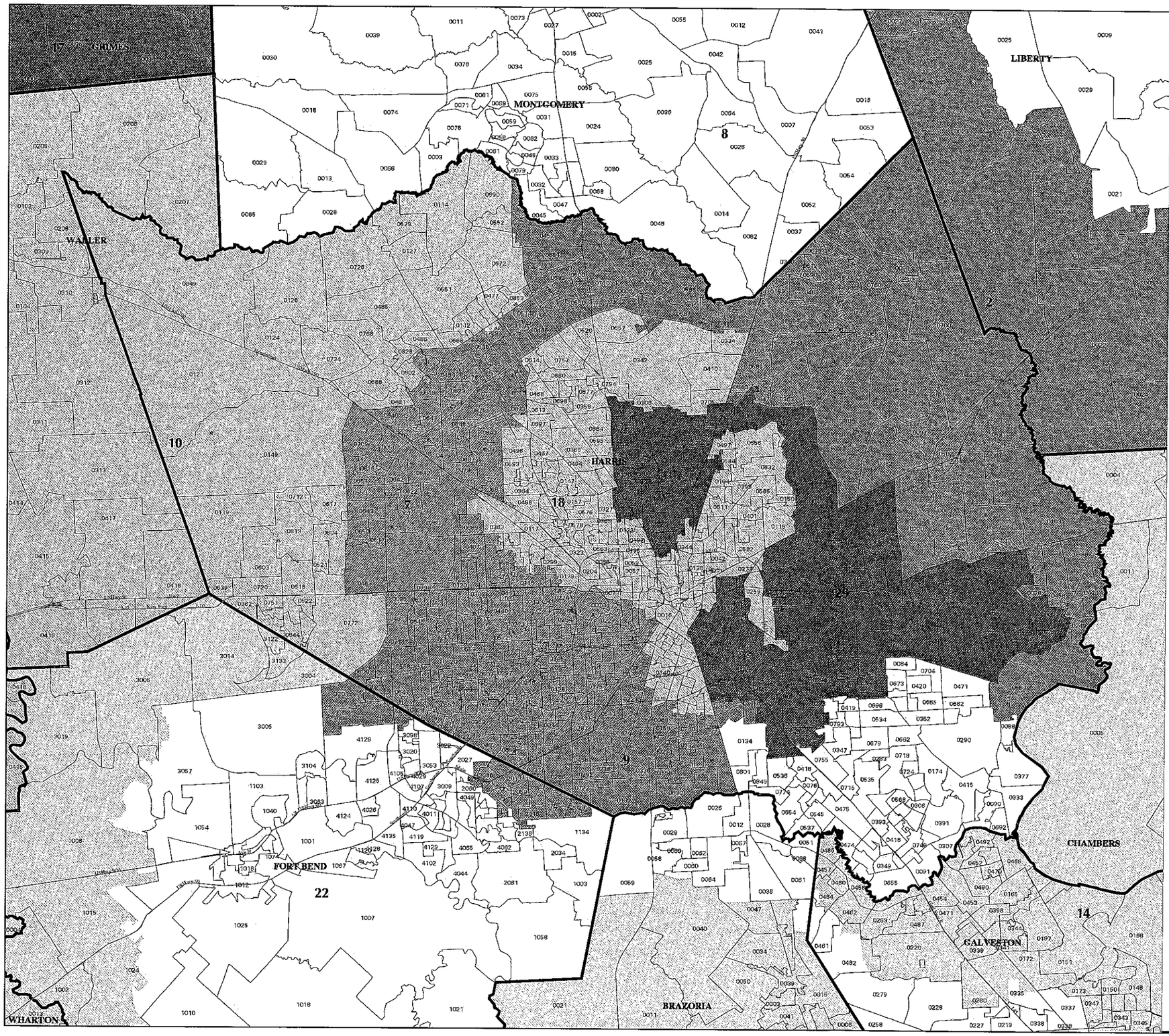

HARRIS COUNTY
U.S. Congressional Districts
HB3 - Conference Committee Report 10-9-03
PLAN 01374C

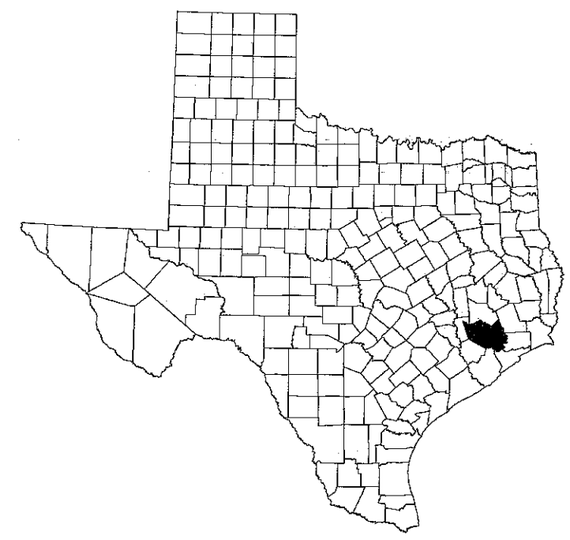

LEGEND

plan 01374C	shaded
Counties	
2002G VTDs	

plan 01374C
10/9/2003 02.40.32

MAP-5900C REQUEST-19318
Scale 1 : 377881
1 inch = 5.96 miles
October 09, 2003 3:20 AM

TEXAS LEGISLATIVE COUNCIL



plan 01374C 10/9/2003 02.40.32

TARRANT COUNTY
U.S. Congressional Districts
HB3 - Conference Committee Report 10-9-03
PLAN 01374C

LEGEND

plan 01374C	shaded
Counties	
2002G VTDs	

MAP:5900C REQUEST:19318
Scale 1 : 210747
1 inch = 3.33 miles
October 09, 2003 3:20 AM

TEXAS LEGISLATIVE COUNCIL

TRAVIS COUNTY
U.S. Congressional Districts
HB3 - Conference Committee Report 10-9-03
PLAN 01374C

LEGEND

plan 01374C	shaded
Counties	
2002G VTDs	

plan 01374C
10/9/2003 02.40.32

MAP-5900C REQUEST-19318
Scale 1 : 282483
1 inch = 4.46 miles
October 09, 2003 3:20 AM

TEXAS LEGISLATIVE COUNCIL